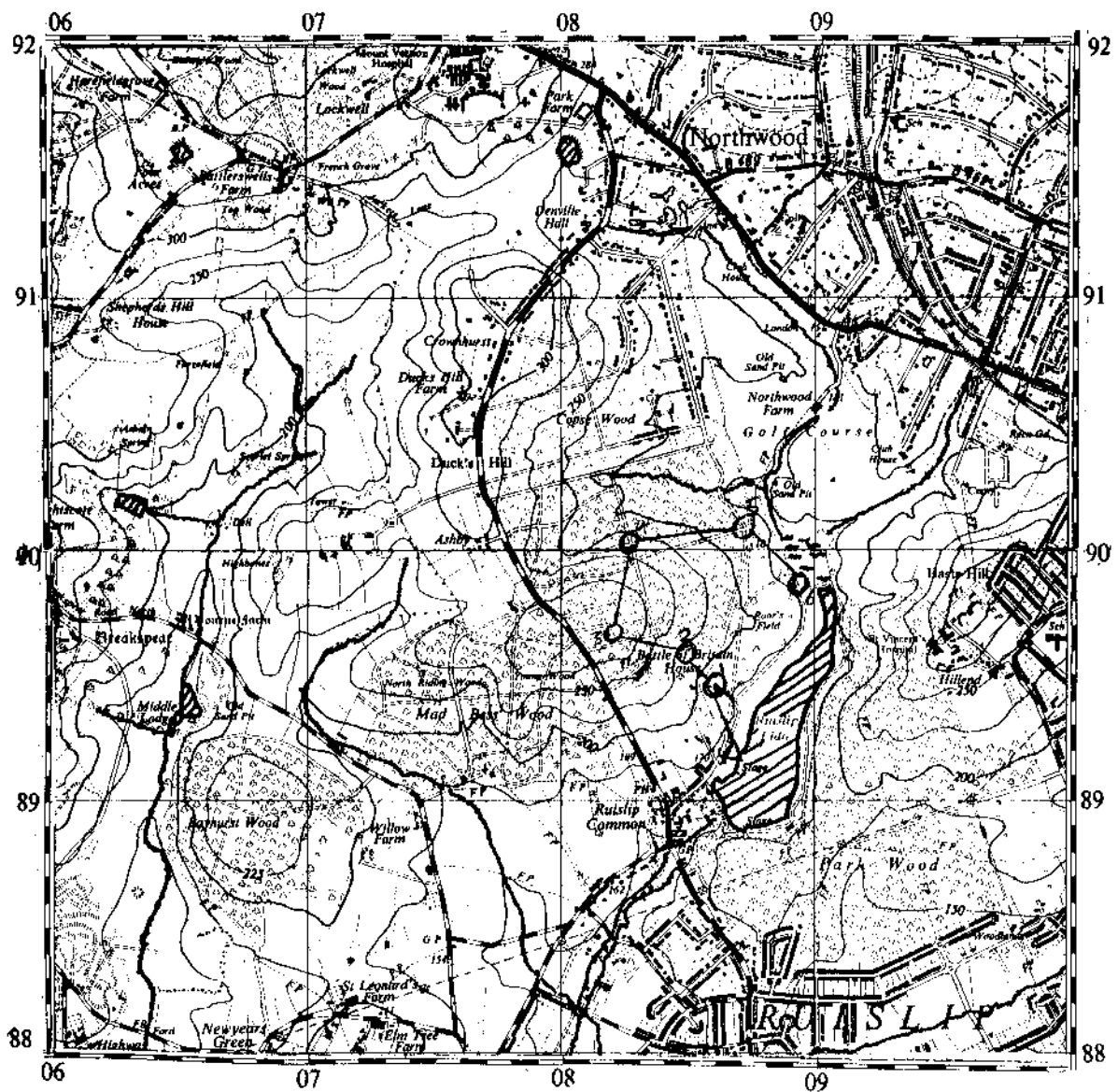




# THE EDITOR'S <sup>First</sup> NIGHT EVENT

9TH DECEMBER, 1967.

SCALE 1:25,000 (Approx 2 1/2" to 1 ml)







**ORIENTEERING - RESPECT PRIVATE PROPERTY, FARM LAND AND FENCES**

Magnetic Variation is 8° 30' W of Grid North

The GRID lines on this sheet are at 1 Kilometre interval.  
Heights are in feet above Mean Sea Level at Newlyn. -2.6 foot interval.  
Not all paths are so marked.

Made and published by the Director General of the Ordnance Survey, Chestington, Surrey, 1956  
Reprinted with minor changes 1961.

-  LAKES
-  PONDS
-  MARSH
-  STREAMS

"Reproduced from the Ordnance Survey map with the sanction of the Controller of H.M. Stationery Office, Crown Copyright reserved".